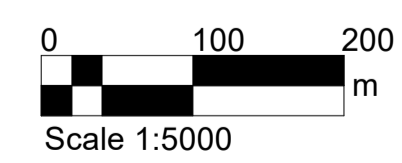




1 Site Location Wider Plan
1 : 5000

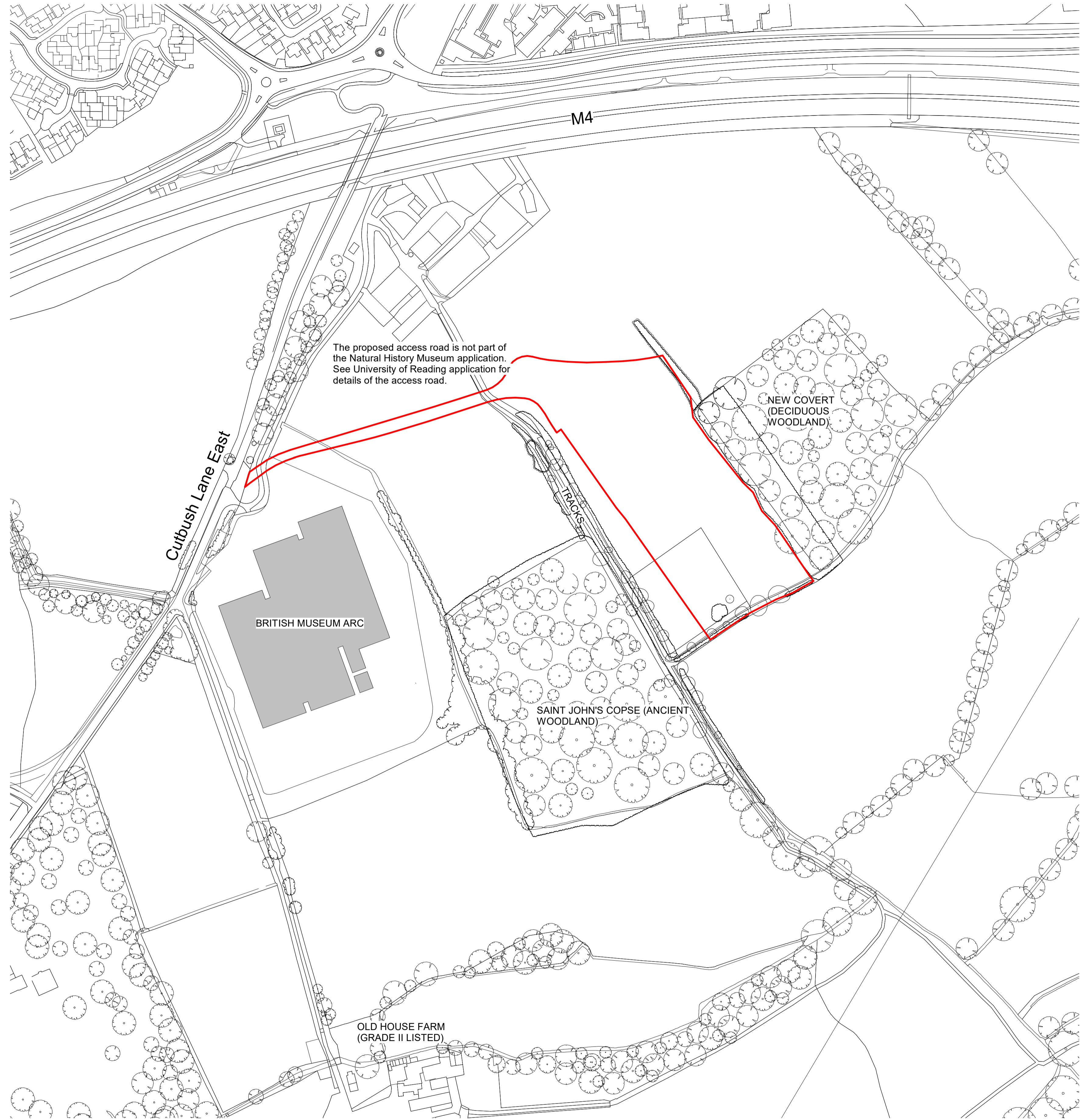


SITE KEY

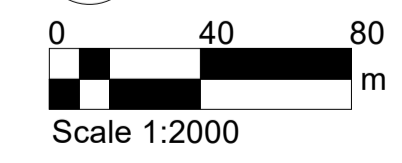
— Planning Application Boundary

Note: OS Map information augmented with information received from University of Reading.
OS Licence: 100007514

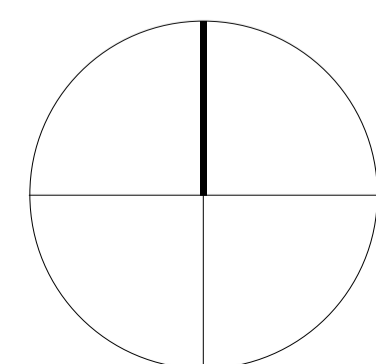
General Note:
Dimensions are not to be scaled from this drawing. All discrepancies in this drawing are to be reported to Feilden Clegg Bradley Studios.
Drawing only to be used for the purposes it was issued for. Do not modify any element of this CAD drawing. Landscape, public realm and neighbouring buildings shown indicatively. This drawing is copyright.



2 Site Location Plan
1 : 2000



The proposed access road is not part of the Natural History Museum application. See University of Reading application for details of the access road.



FeildenCleggBradleyStudios
LLP

London Office
Tottenham Street
London
W1T 4RG

t +44 20 7323 5737
e london@fcbstudios.com

Rev	Status	Date
P01	S5 Issued for Planning Application	15/11/2023

SUITABLE FOR PLANNING

Job/Drawing No	Revision
RD001-FCB-XX-XX-DR-A-0100	P01
NHM Unlocked, Thames Valley Science Park Location Plans	Status S5

Scale	Drawn	Group	Checked	Checker	FCBS project no
As indicated@A1		JC			RD001
Date	October 2023				

Do not scale All dimensions to be checked on site

This page is intentionally left blank